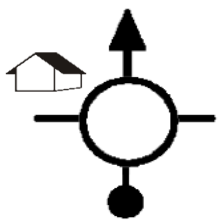

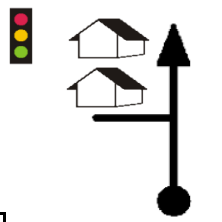

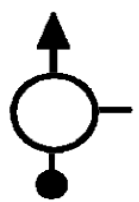
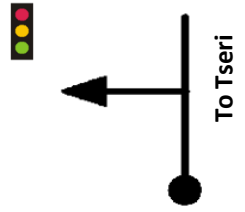
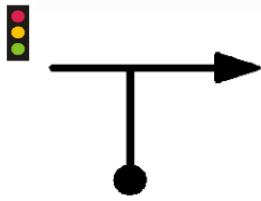


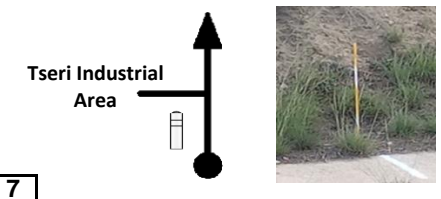



**NICOSIA OFFICIAL CALIBRATION DISTANCE**

TOTAL	PARTIAL	DIRECTION	INFORMATION	LEFT
Km (Miles)	Km (Miles)			Km (Miles)
<b>0.000</b> (0.000)	<b>0.000</b> (0.000)	 1	 <b>Theoktistos Shop</b>	<b>7.624</b> (4.739)
<b>1.923</b> (1.195)	<b>1.923</b> (1.195)	 2	 <b>Lakatameia Industrial Zone</b>	<b>5.701</b> (3.543)
<b>2.928</b> (1.820)	<b>1.005</b> (0.625)	 3	<b>New Round About from highway to Nicosia Pefkou Sreet</b>	<b>4.696</b> (2.919)
<b>3.296</b> (2.049)	<b>0.368</b> (0.229)	 4	<b>Towards the existing Road of Halepianew</b>	<b>4.328</b> (2.690)
<b>3.858</b> (2.398)	<b>0.562</b> (0.349)	 5	<b>Halepianes Road</b>	<b>3.766</b> (2.341)
<b>4.624</b> (2.874)	<b>0.766</b> (0.476)	<p><b>Calibration Start - 0.000 meters</b></p>  6		<b>3.000</b> (1.865)
<b>7.624</b> (4.739)	<b>3.000</b> (1.865)	<p><b>Calibration Finish - 3.000 meters</b></p>  7		<b>0.000</b> (0.000)